

**INFINERGY**



**Viewpoint Information**





OS Reference: E 260583 N 597157

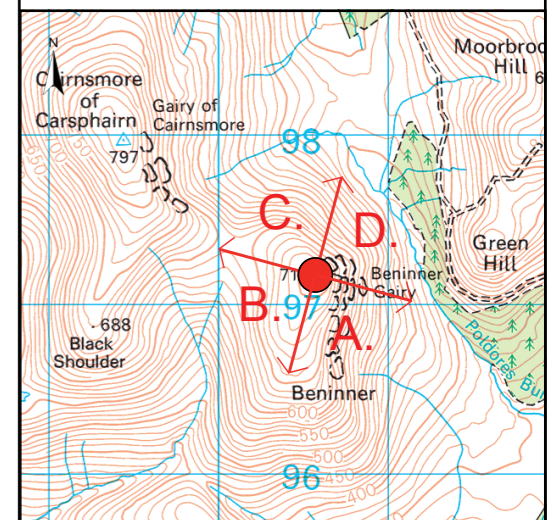
Viewpoint height: 153m (AOD)

Distance to nearest turbine: 2045m (T1)

Direction from site: Northwest

Angle of view: 90 degrees

-  Proposed Shepherd's Rig Turbines
-  Operational & Under Construction Turbines
-  Consented Turbines
-  Other Turbines in planning



Produced By: SE	Ref: P17-1037.053	Rev: A
Produced By: SS	Date: 12_09_2018	

**Figure 8.61**  
**360 Degree Cumulative Wireframes**  
**Viewpoint 13: Beninner**

SHEPHERDS' RIG WIND FARM